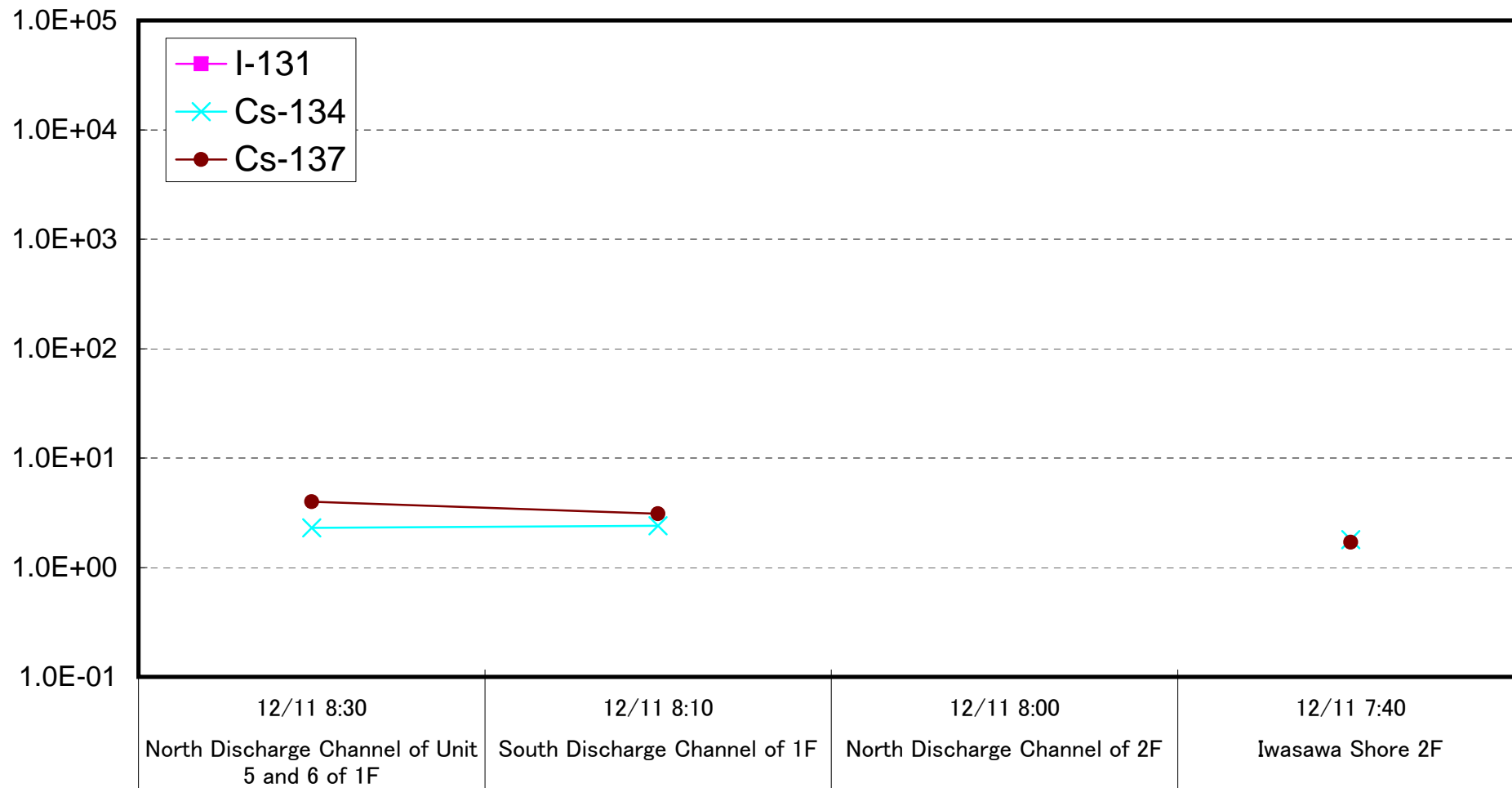
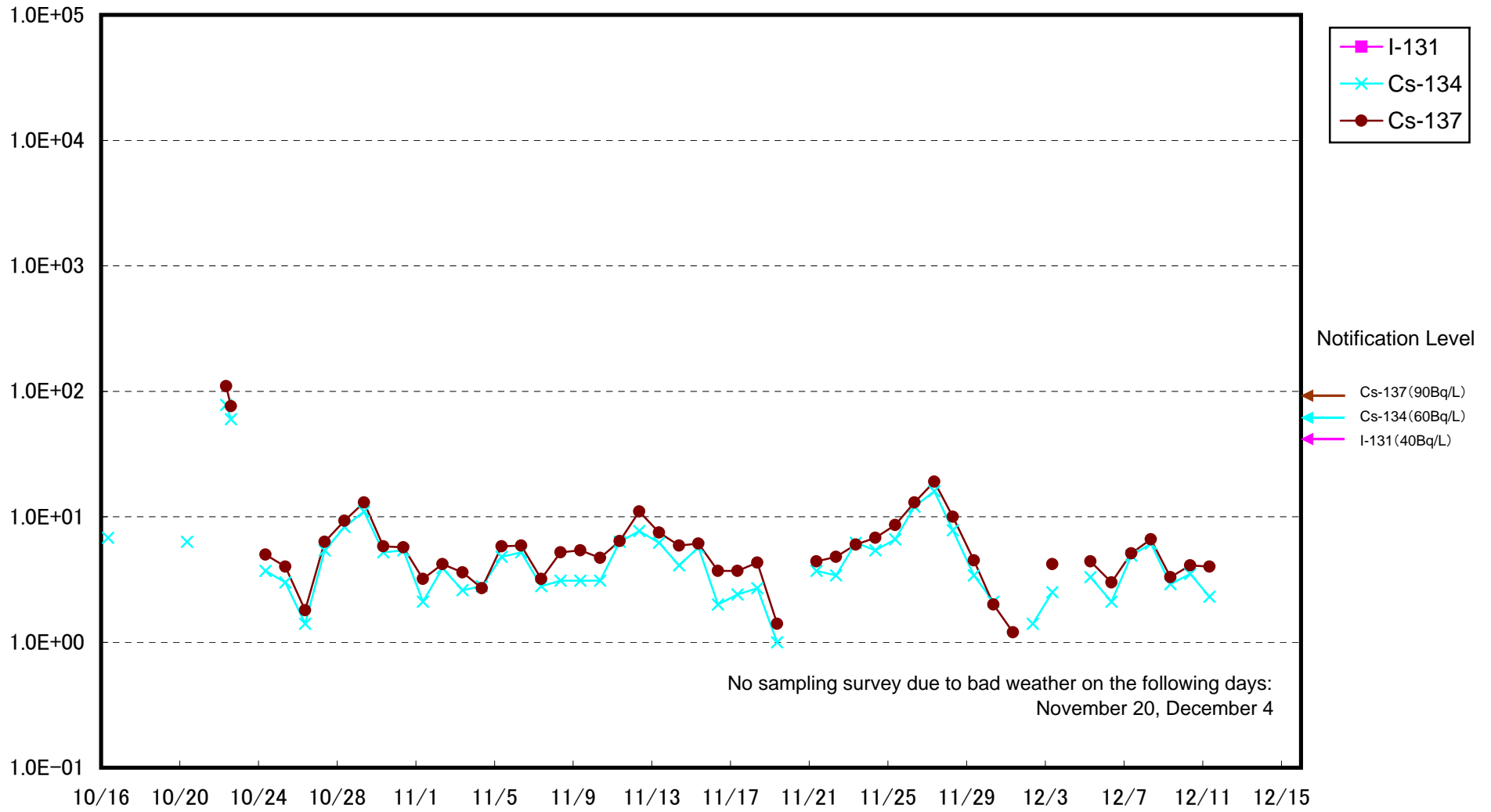


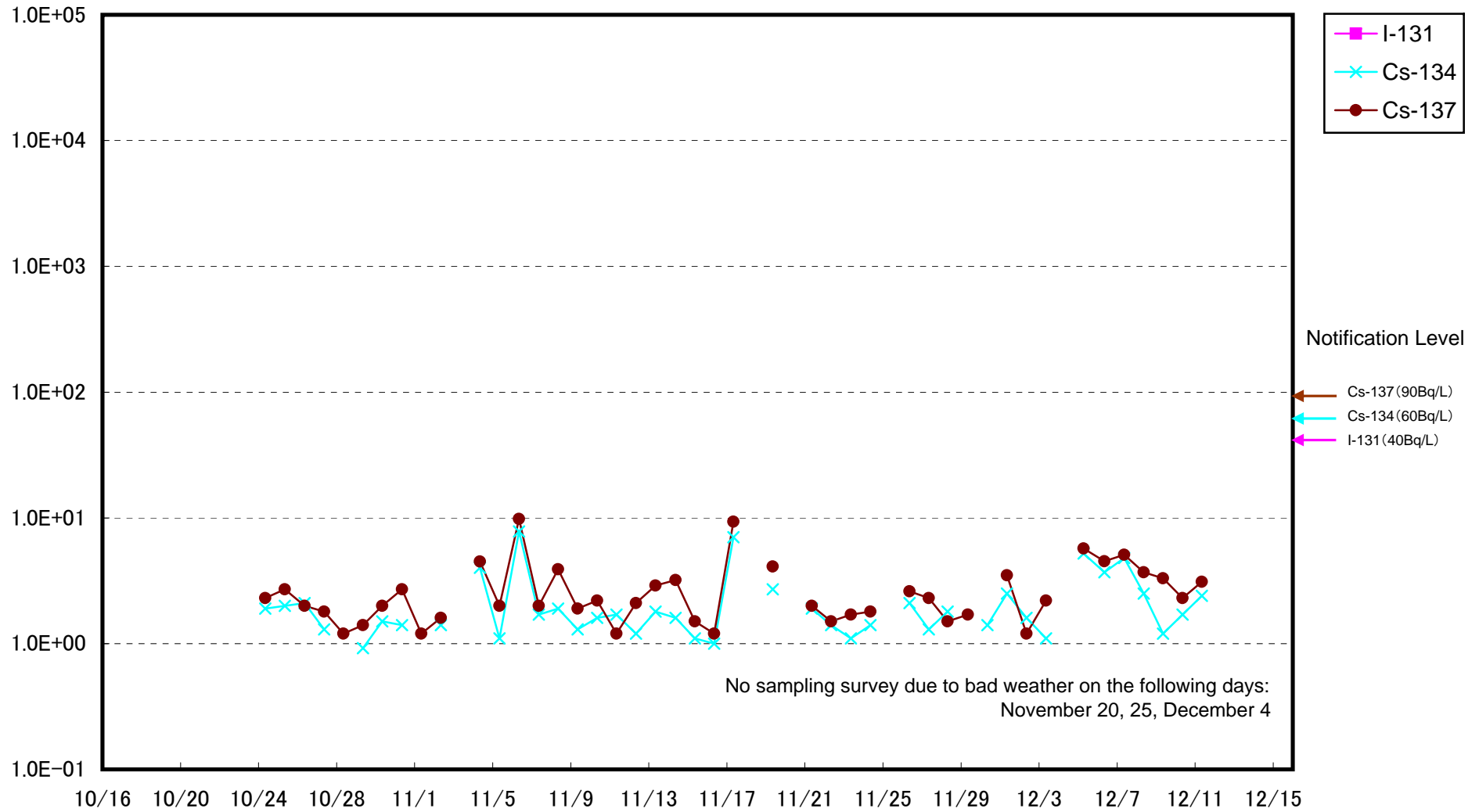
# Radioactivity Density of Seawater (Bq/L)



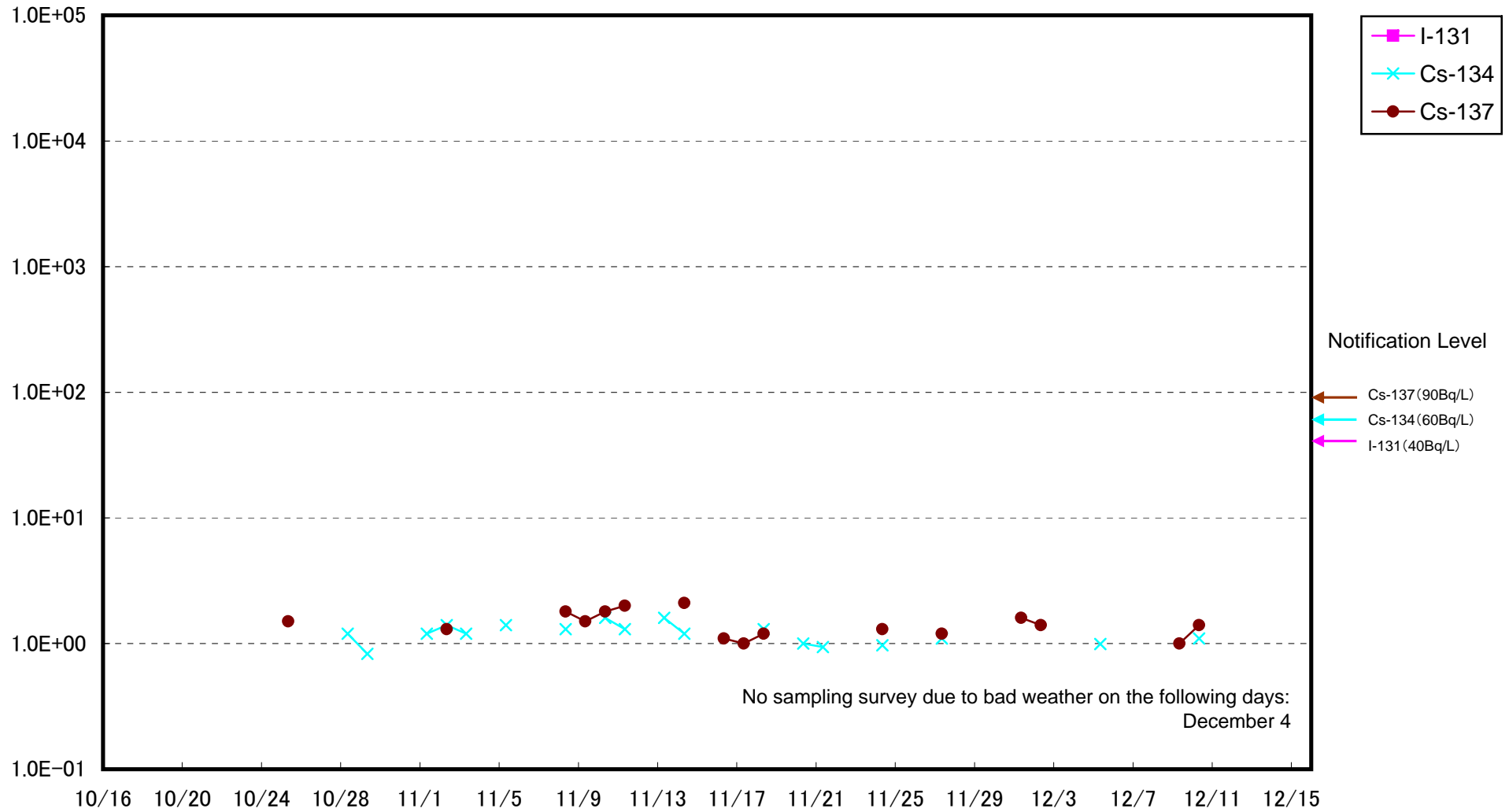
Radioactivity Density of Seawater at North of 1F5-6 Discharge Channel (Bq/L)



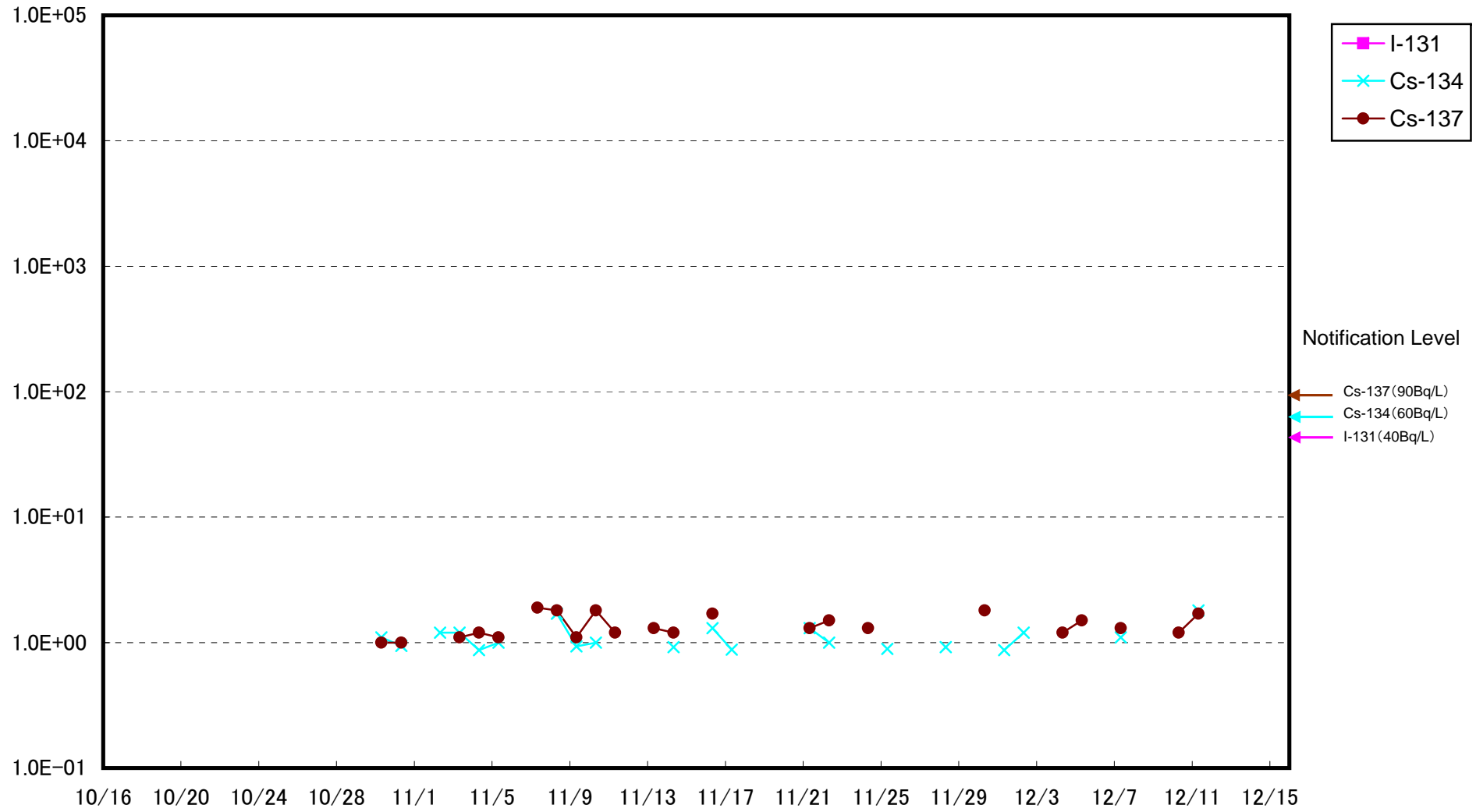
Radioactivity Density of Seawater at South Discharge Channel of 1F (Bq/L)



Radioactivity Density of Seawater at North Discharge Channel of 2F (Bq/L)

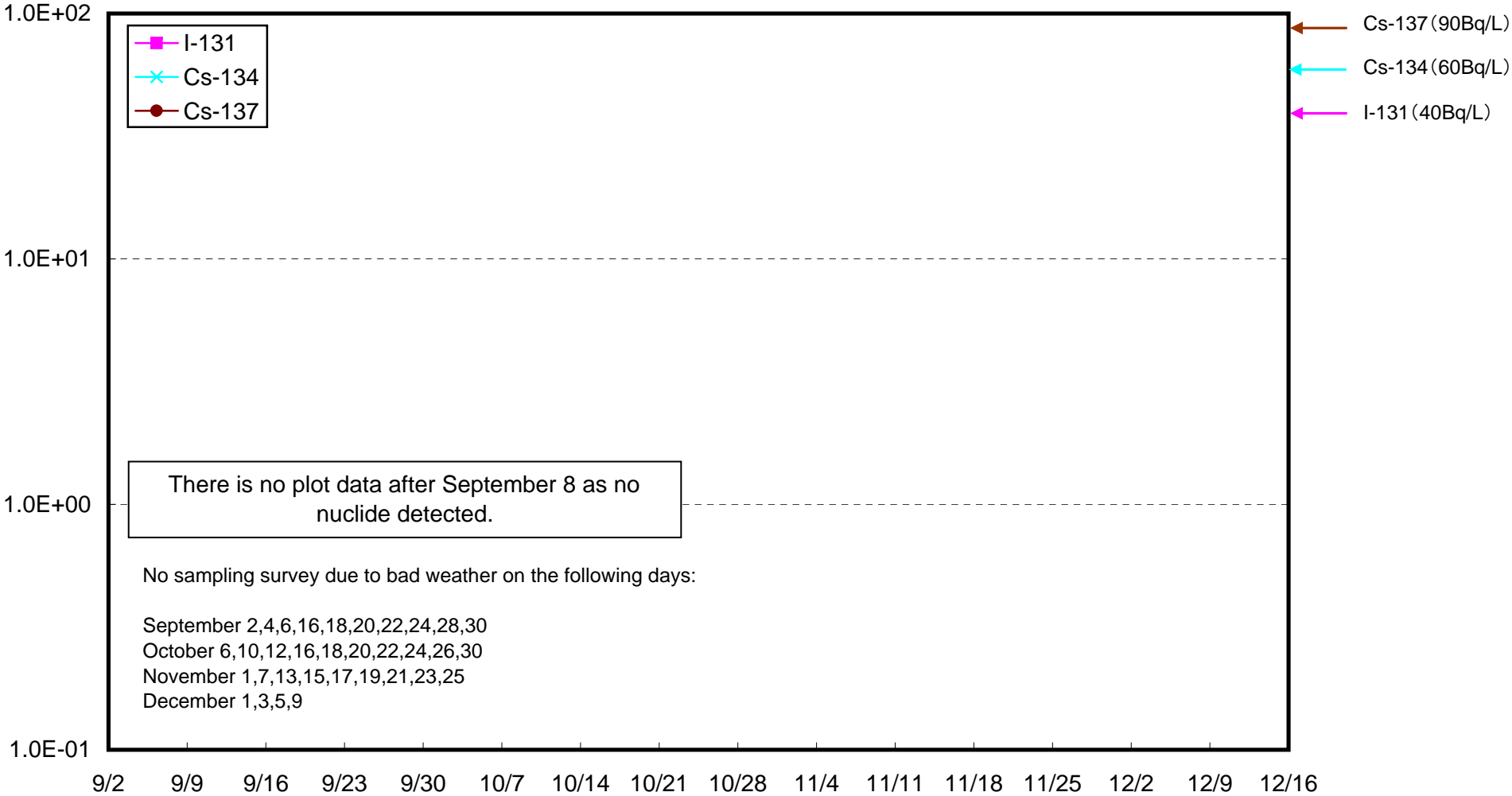


Radioactivity Density of Seawater at Iwasawa Shore 2F (Bq/L)

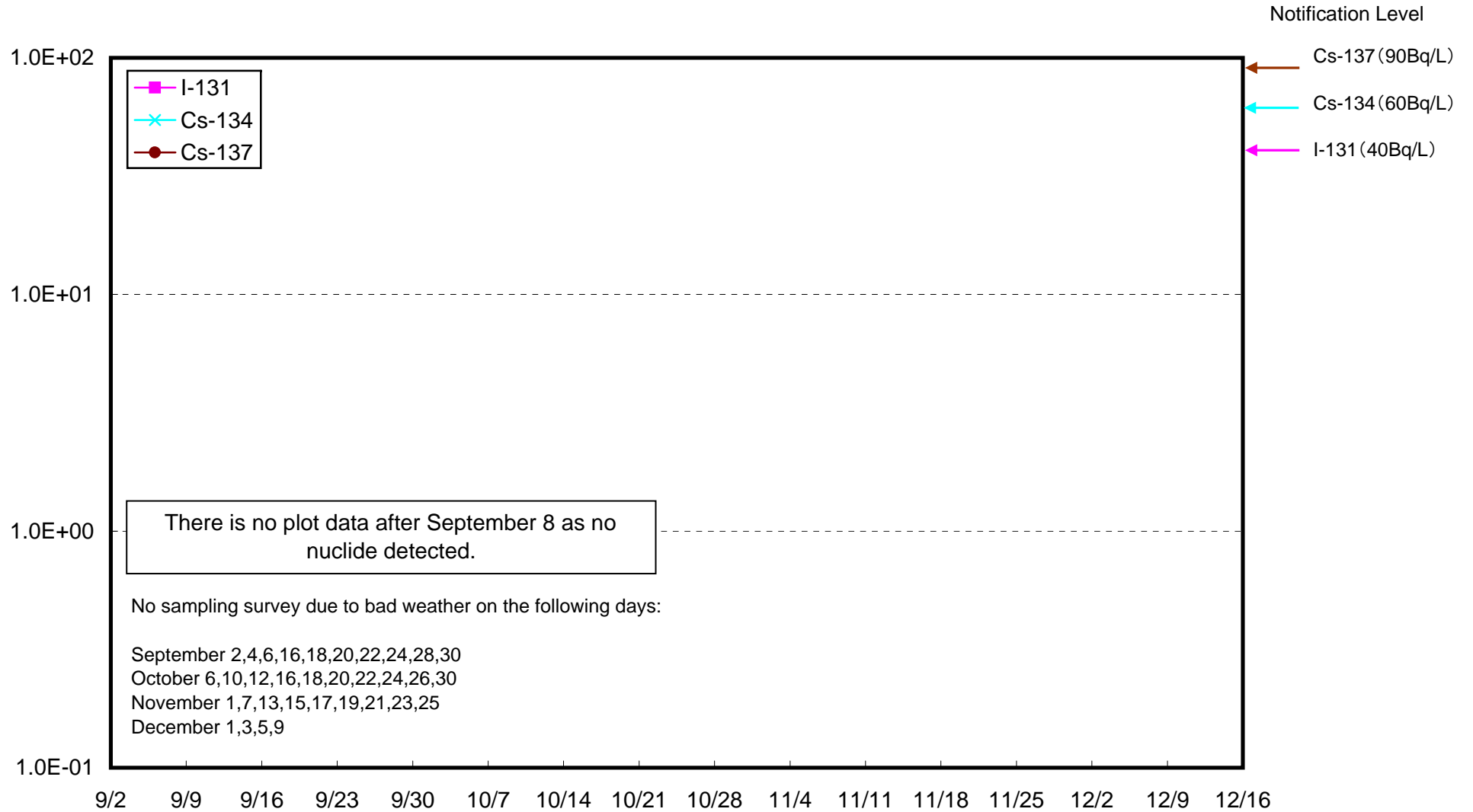


Radioactivity Density of Seawater (upper layer) around approx. 15 km offshore of Ukedo river (Bq/L)

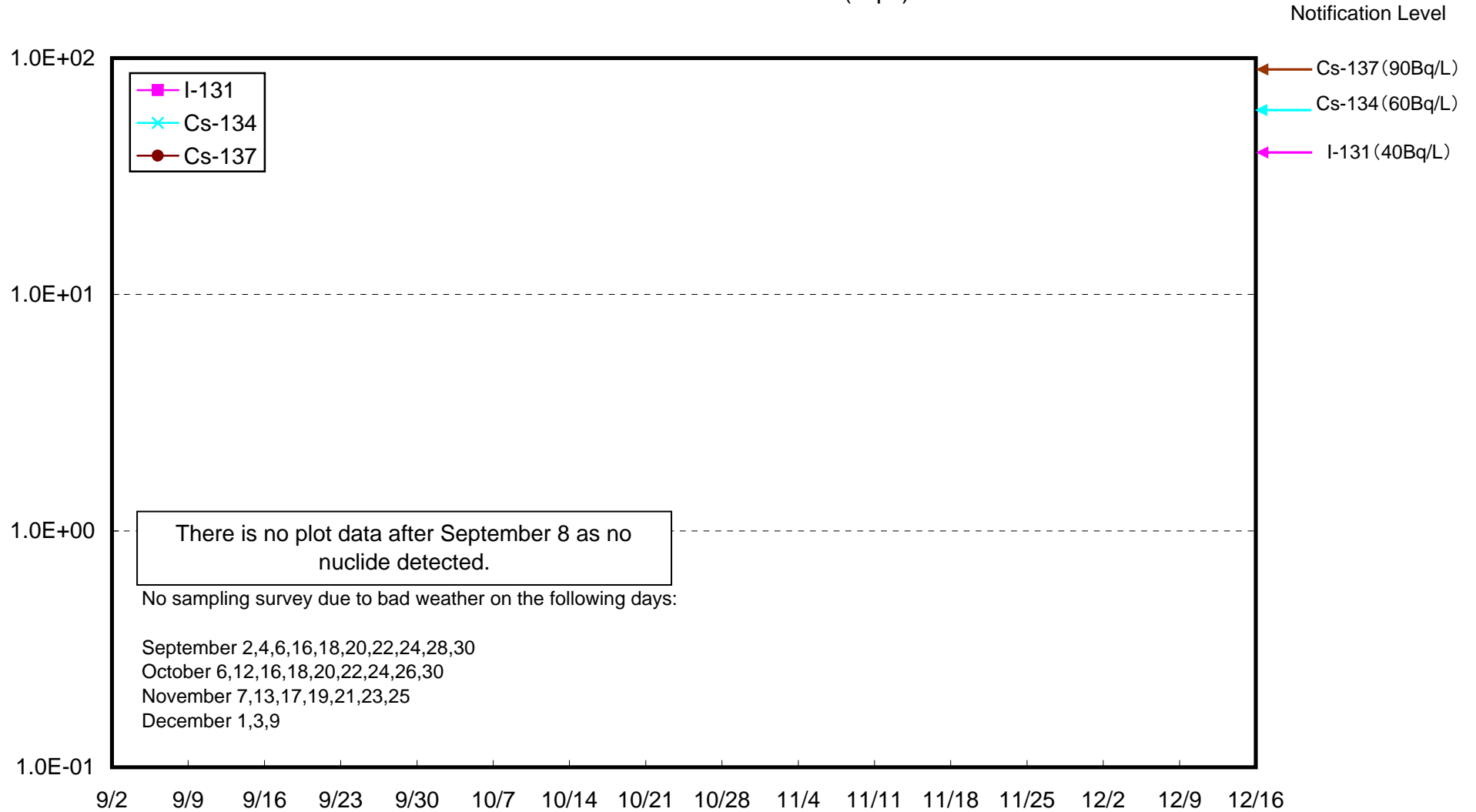
Notification Level



Radioactivity Density of Seawater (lower layer) around approx. 15 km offshore of Ukedo river (Bq/L)



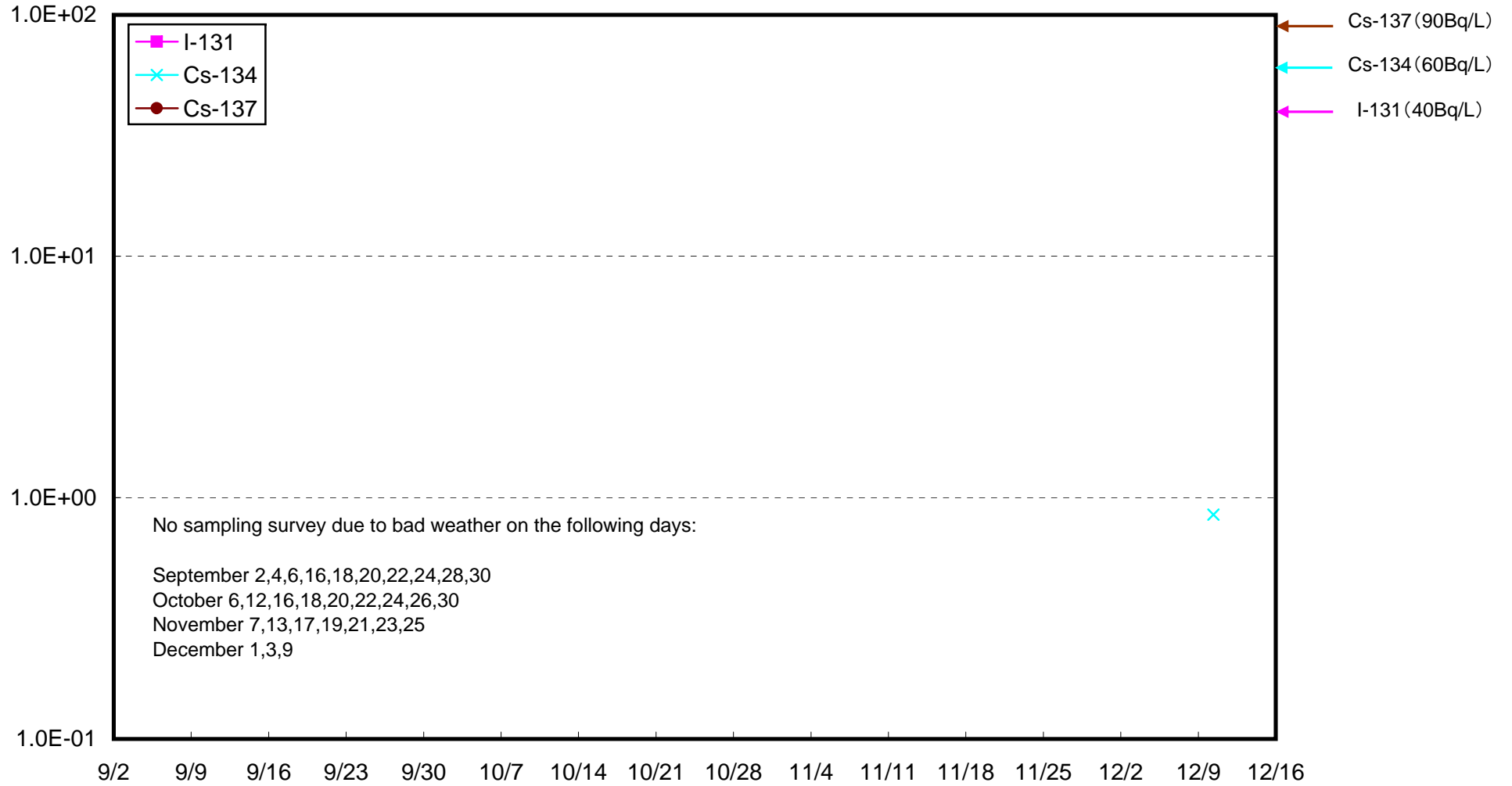
Radioactivity Density of Seawater (upper layer) around approx. 15 km offshore of Fukushima Daiichi NPS (Bq/L)



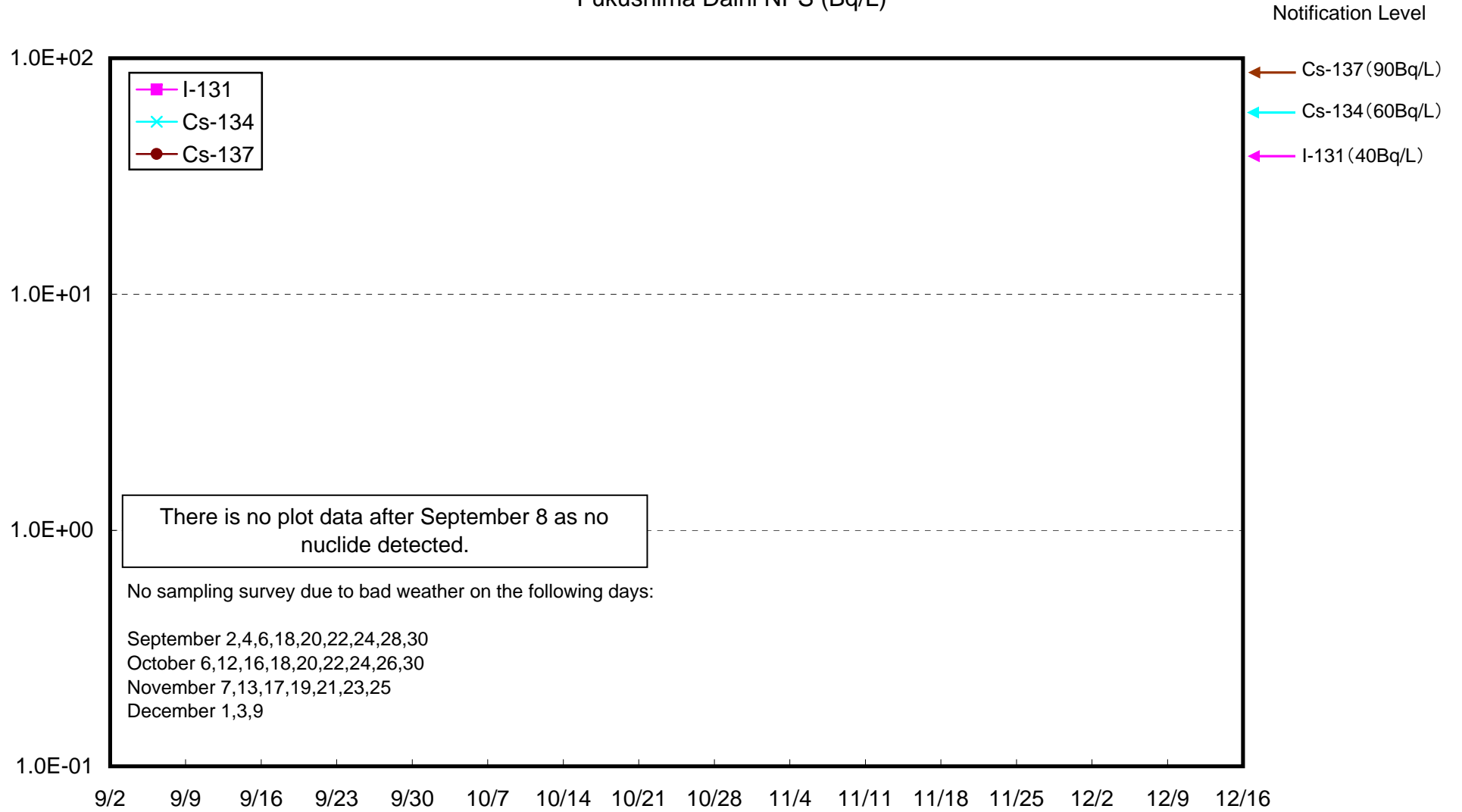


Radioactivity Density of Seawater (lower layer) around approx. 15 km offshore of Fukushima Daiichi NPS (Bq/L)

Notification Level



Radioactivity Density of Seawater (upper layer) around approx. 15 km offshore of Fukushima Daini NPS (Bq/L)



Radioactivity Density of Seawater (lower layer) around approx. 15 km offshore of Fukushima Daini NPS (Bq/L)

Notification Level

