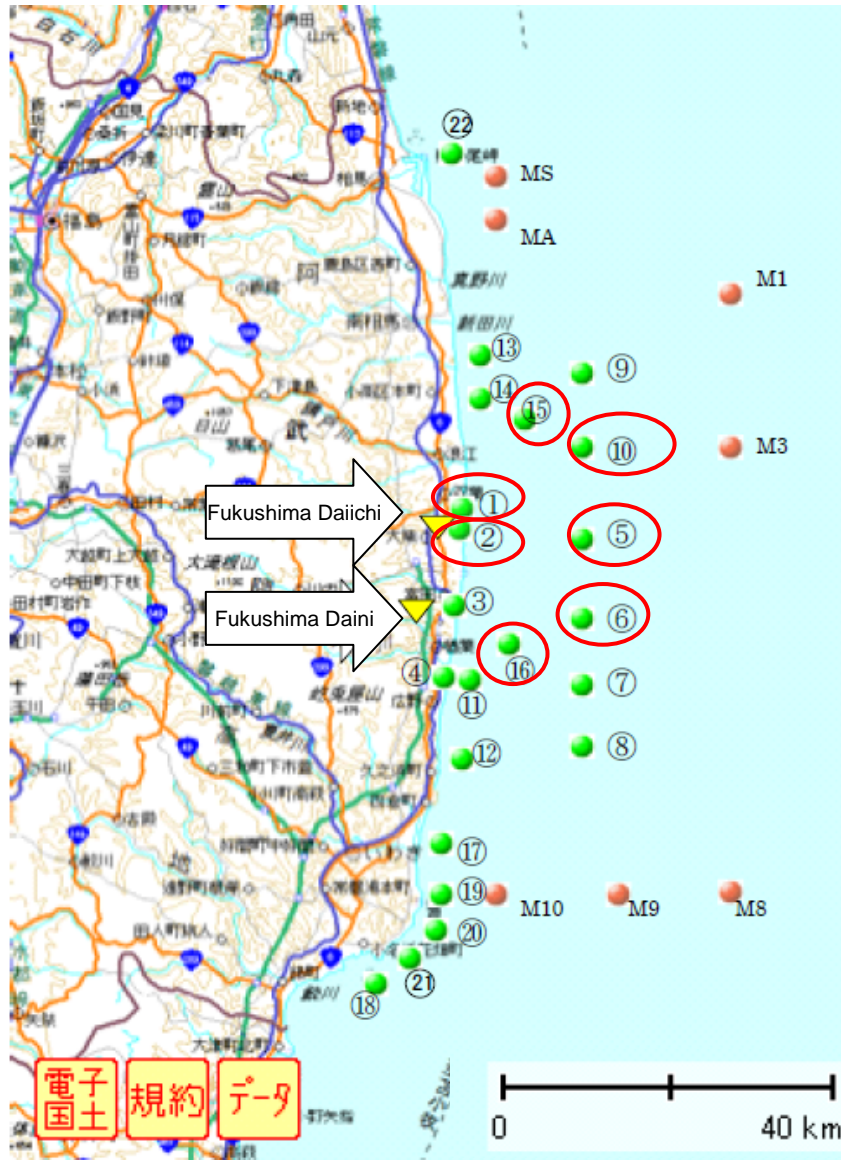
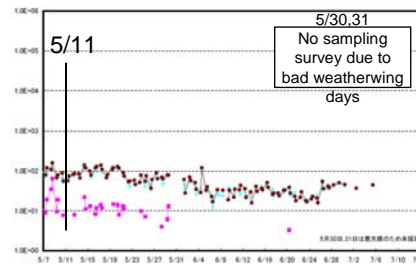


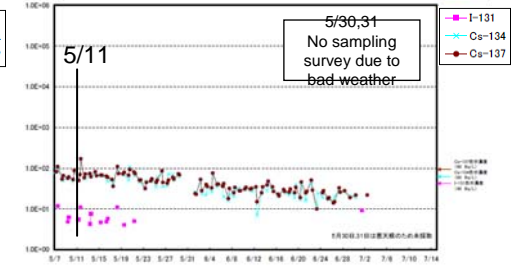
Result of Monitoring <Outside of port> -Result of Density (Bq/ L) of Seawater(Upper Layer)-



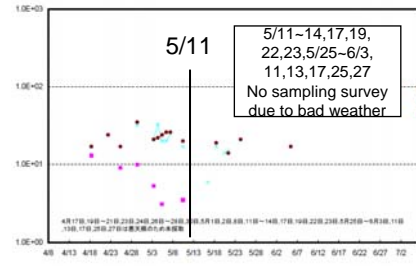
① Around North Discharge Channel



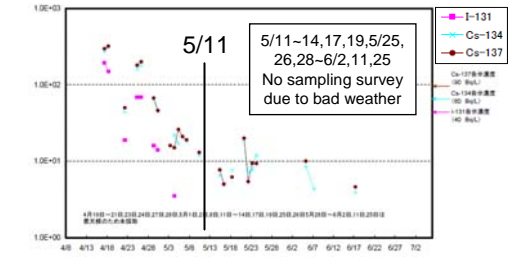
② Around South Discharge Channel



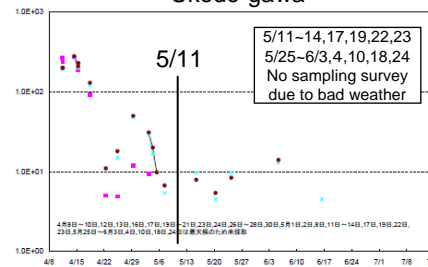
⑮ 8km offshore of Odaka district



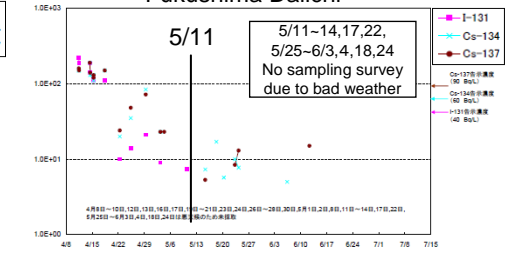
⑯ 8km offshore of Iwasawa coast



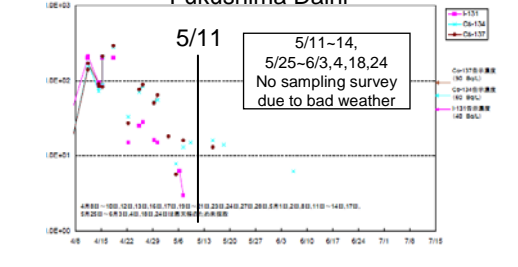
⑩ 15 km offshore of Ukedo-gawa



⑤ 15 km offshore of Fukushima Daiichi



⑥ 15 km offshore of Fukushima Daini



※ Below measurable limit I-131 approx.10Bq/L, Cs-134 approx.20Bq/L, Cs-137 approx.22Bq/L  
No indication due to Below measurable limit